










TRAVEL OPTIONS AND SERVICES FOR:

# WMOF CLOSING MASS PHOENIX PARK SUNDAY 26 AUGUST

## PUBLIC TRANSPORT OPTIONS

-  Dublin Bus Hub
-  Bus Éireann Bus Station
-  Coach Parks
-  Rail Station
-  Luas Red Line  
(No service running between Blackhorse and Smithfield)
-  Luas Green Line
-  Controlled Access Area

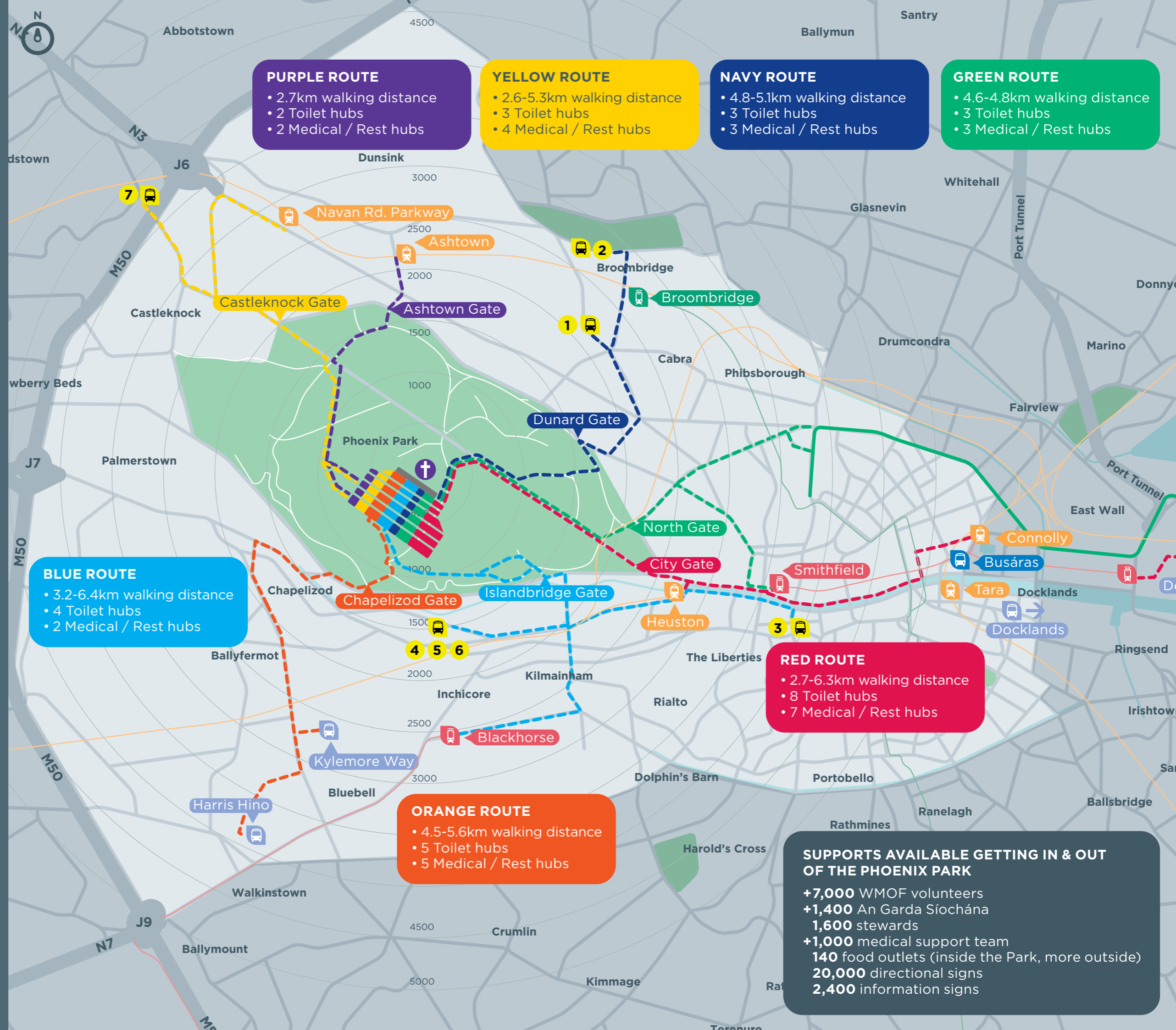
## WALKING ROUTES

-  Green Route
-  Navy Route
-  Purple Route
-  Yellow Route
-  Blue Route
-  Orange Route
-  Red Route

For more information:  
[www.worldmeeting2018.ie](http://www.worldmeeting2018.ie)  
[www.gov.ie/popeinireland](http://www.gov.ie/popeinireland)  
[www.garda.ie](http://www.garda.ie)  
[www.transportforireland.ie](http://www.transportforireland.ie)



Riailtas na hÉireann  
Government of Ireland



**PURPLE ROUTE**

- 2.7km walking distance
- 2 Toilet hubs
- 2 Medical / Rest hubs

**YELLOW ROUTE**

- 2.6-5.3km walking distance
- 3 Toilet hubs
- 4 Medical / Rest hubs

**NAVY ROUTE**

- 4.8-5.1km walking distance
- 3 Toilet hubs
- 3 Medical / Rest hubs

**GREEN ROUTE**

- 4.6-4.8km walking distance
- 3 Toilet hubs
- 3 Medical / Rest hubs

**BLUE ROUTE**

- 3.2-6.4km walking distance
- 4 Toilet hubs
- 2 Medical / Rest hubs

**ORANGE ROUTE**

- 4.5-5.6km walking distance
- 5 Toilet hubs
- 5 Medical / Rest hubs

**RED ROUTE**

- 2.7-6.3km walking distance
- 8 Toilet hubs
- 7 Medical / Rest hubs

**SUPPORTS AVAILABLE GETTING IN & OUT OF THE PHOENIX PARK**

- +7,000 WMOF volunteers
- +1,400 An Garda Síochána
- 1,600 stewards
- +1,000 medical support team
- 140 food outlets (inside the Park, more outside)
- 20,000 directional signs
- 2,400 information signs