



TFI

**TRANSPORT
FOR
IRELAND**



The new BusConnects network is rolling out in the West of Dublin

Phase 4 Routes

- G1** Red Cow Luas - Ballyfermot - City centre - Spencer Dock 
- G2** Liffey Valley SC - Ballyfermot - City centre - Spencer Dock 
- 60** Red Cow Luas - Clondalkin - Cherry Orchard - Ballyfermot - Decies Rd. - Islandbridge - City centre - Sir John Rogerson's Quay

Coming Soon

 **Dublin Bus**

The new BusConnects network

The new network follows from three rounds of public consultation which concluded in 2020. It will improve the existing Transport for Ireland (TFI) network by providing enhanced bus services with high frequency spines and new local, orbital and radial routes.

This new network is being introduced on a phased basis over the coming years. This phase involves services in the West of Dublin serving areas including:

- Fonthill Road
- Liffey Valley SC
- Park West
- Red Cow Luas
- Clondalkin
- Cherry Orchard
- Ballyfermot
- Inchicore
- Heuston Station
- Thomas Street
- Spencer Dock
- Sir John Rogerson's Quay

Some of the many benefits of BusConnects include:

- Increased capacity and frequency
- Increased all day, night-time and weekend services
- Improved ticketing to allow for free interchange between services



We are now entering Phase 4 of the Network Redesign

Phase 4 involves the introduction of the G-Spine Routes G1, G2 and Route 60 which will all be operated by Dublin Bus.

This will coincide with the removal of the following routes:

- The **western part of Route 40** between Liffey Valley and City centre
- **Route 79** Aston Quay - Spiddal Park / Cherry Orchard
- **Route 79a** Aston Quay - Park West

Fares

The TFI 90 Minute Fare now applies to most journeys in the Dublin area when using a TFI Leap Card. It includes the option to transfer for free between Dublin City Bus (Dublin Bus and Go-Ahead Ireland), Luas, DART and commuter rail (zones 1 to 4 in the Short Hop Zone). Just touch on your last journey within 90 minutes of your first.

TFI 90
MINUTE FARE

TFI Leap Fares	Adult	Young Adult / Student	Child
Short Fare	€1.30	€0.65	€0.65
TFI 90 Minute Fare	€2.00	€1.00	€0.65

Frequency Guide: G1, G2 and 60.

Weekdays																									
Route no.		AM											PM												
		12	1	2	3	4	5	6	7	8	9	10	11	12	1	2	3	4	5	6	7	8	9	10	11
		The number in each box below is the expected time in minutes between buses																							
G-Spine	Combined section: Ballyfermot - City centre - Spencer Dock	every 30 minutes					15	8	6	5	8	8	8	8	8	8	8	6	6	6	8	8	8	8	15
G1	Red Cow Luas - Ballyfermot - City centre - Spencer Dock	every 60 minutes					30	15	12	10	15	15	15	15	15	15	15	12	12	12	15	15	15	15	30
G2	Liffey Valley SC - Ballyfermot - City centre - Spencer Dock	every 60 minutes					30	15	12	10	15	15	15	15	15	15	15	12	12	12	15	15	15	15	30
60	Red Cow Luas - Clondalkin - Cherry Orchard - Decies Rd. - John Rogerson's Quay	-					every 60 minutes																		

Saturdays																									
Route no.		AM											PM												
		12	1	2	3	4	5	6	7	8	9	10	11	12	1	2	3	4	5	6	7	8	9	10	11
		The number in each box below is the expected time in minutes between buses																							
G-Spine	Combined section: Ballyfermot - City centre - Spencer Dock	every 30 minutes					15	15	10	10	8	8	8	8	8	8	8	8	8	10	10	10	10	15	
G1	Red Cow Luas - Ballyfermot - City centre - Spencer Dock	every 60 minutes					30	30	20	20	15	15	15	15	15	15	15	15	15	20	20	20	20	30	
G2	Liffey Valley SC - Ballyfermot - City centre - Spencer Dock	every 60 minutes					30	20	20	15	15	15	15	15	15	15	15	15	15	20	20	20	20	30	
60	Red Cow Luas - Clondalkin - Cherry Orchard - Decies Rd. - John Rogerson's Quay	-					every 60 minutes																		

Sundays & Bank Holidays																											
Route no.		AM											PM														
		12	1	2	3	4	5	6	7	8	9	10	11	12	1	2	3	4	5	6	7	8	9	10	11		
		The number in each box below is the expected time in minutes between buses																									
G-Spine	Combined section: Ballyfermot - City centre - Spencer Dock	every 30 minutes								15	15	10	10	10	10	10	10	10	10	10	15	15	15	15	15		
G1	Red Cow Luas - Ballyfermot - City centre - Spencer Dock	every 60 minutes								30	30	20	20	20	20	20	20	20	20	20	30	30	30	30	30		
G2	Liffey Valley SC - Ballyfermot - City centre - Spencer Dock	every 60 minutes								30	30	20	20	20	20	20	20	20	20	20	30	30	30	30	30		
60	Red Cow Luas - Clondalkin - Cherry Orchard - Decies Rd. - John Rogerson's Quay	-							every 60 minutes																		

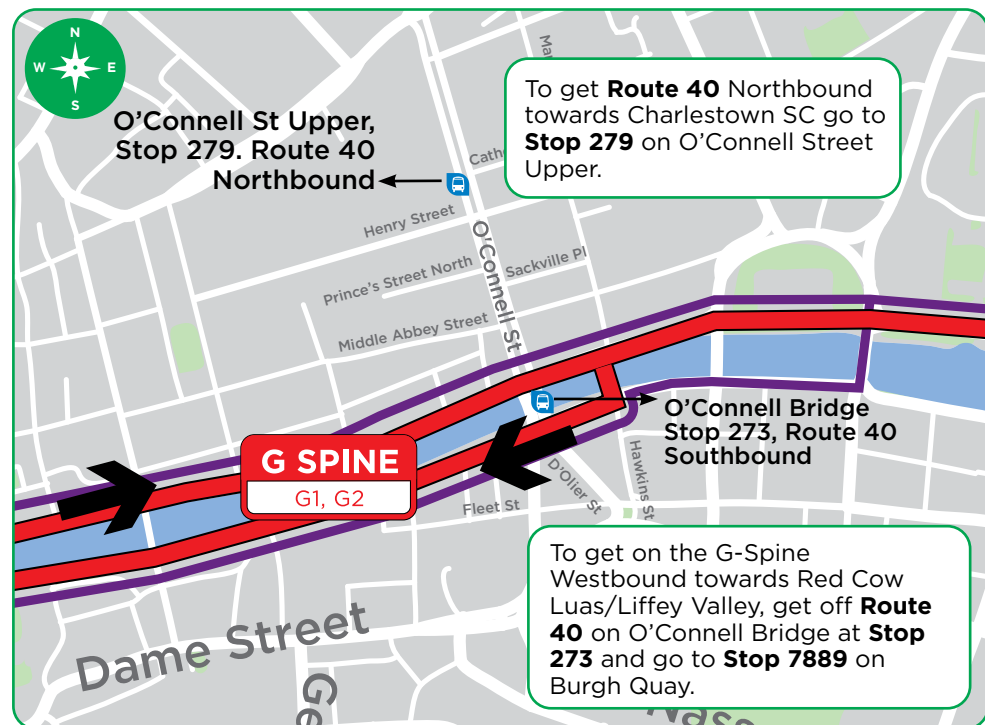
The table above provides an approximate guide to frequencies.
See transportforireland.ie for more information.



Changes to Route 40:

Route 40 will no longer serve Liffey Valley Shopping Centre to City centre as this section is being replaced by the new **G2**. The new **Route 40** will go from Charlestown Shopping Centre to Earlsfort Terrace/Leeson Street.

How to interchange between G-Spine and Route 40:



Discontinuation of Route 79/79a:

Routes **79** and **79a** will no longer operate as they are being replaced by the new routes. In some places, such as Spiddal Park and Decies Road, it might be quicker to walk a short distance to Routes **G1** or **G2**, which will have a frequent service. A direct city centre service from your current stop will still be available on **Route 60**. The **G-Spine** will offer a very high frequency and a brand new overnight service.

Interchange with other modes on the TFI Network

The new network provides enhanced connections across all modes of transport.

G1 & G2:

- You can use the **G1** to interchange with Luas Red line services at Red Cow Luas. You can also use the **G1** and **G2** to interchange with the nearby Luas Red line at Connolly Station and Spencer Dock.
- You can use the **G1** to interchange with Irish Rail services at Park West & Cherry Orchard Station. You can also use the **G1** and **G2** to interchange with the nearby Irish Rail services at Connolly Station.
- In the City centre, both the **G1** and the **G2** allow for interchange with many other bus services including the new Orbital **N4** at New Wapping Street. You can also interchange with Bus Éireann services at nearby Busáras.
- In the West, the **G2** allows for interchange with a wide range of TFI services at Liffey Valley.

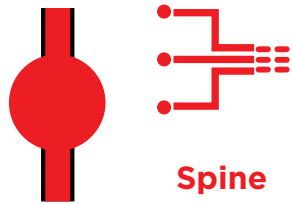
Route 60:

- You can use **Route 60** to interchange with Luas Red line services at Red Cow Luas, Irish Rail services at Park West and Cherry Orchard as well as Luas and Irish Rail services at Heuston and nearby Connolly Station.
- In the City centre, **Route 60** allows for interchange with many other TFI bus services. You can also interchange with Bus Éireann services at nearby Busáras.

To plan your journey and view other interchange options, please visit transportforireland.ie

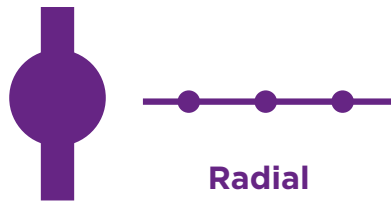
New Network Route Types

The network redesign introduces five types of route that each operate in different ways.



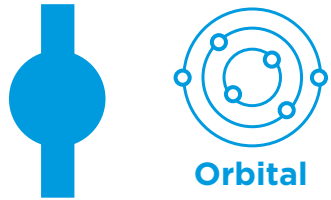
Spine

Spines are very frequent routes made up of individual bus services that are timetabled to work together over their common sections.



Radial

Radials are other services that operate into Dublin city centre. These services are not part of any spine and operate to their own timetable.



Orbital

Orbitals provide connections between suburbs, without having to travel into the city centre.



Peak Only/Express

Peak routes operate during peak travel periods, providing additional capacity along key bus corridors. Express routes are direct services from outer suburbs to the city centre during peak hours, serving limited stops to get passengers to their destination faster.



Local

Locals provide connections to local centres and link to onward transport connections.

Benefits of the BusConnects programme

BusConnects is the National Transport Authority's programme to greatly improve bus services in Irish cities.

It will provide additional capacity and increased frequency, especially at evenings and weekends. More 24-hour services will be introduced which will assist shift workers and support the night-time economy.


The BusConnects Network Redesign in Dublin is introducing high frequency spine and radial routes that operate into Dublin City centre, new orbital routes for faster cross-suburban trips, and new local routes to provide important connections within local areas. Peak services will provide additional capacity at the busiest travel times.



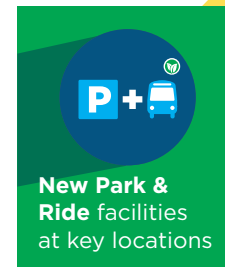
230km of priority bus lanes making journeys faster and more reliable



New Bus stops and shelters - with better signage and information



New simplified fares system



New Park & Ride facilities at key locations



Low emissions bus fleet



200km of cycle lanes/tracks



New bus livery providing a common style across all TFI operators

For information please contact:

Dublin Bus:

 01 873 4222

 customercomment@dublinbus.ie

 www.dublinbus.ie

The Travel Assistance Scheme is run by Dublin Bus on behalf of Transport for Ireland within the Greater Dublin Area. Its aim is to help customers use public transport on their own, especially those with disabilities and reduced mobility.

The scheme is open to all over the age of eighteen, and available on Dublin City buses (operated by Dublin Bus and Go-Ahead Ireland), Luas and DART services in the Greater Dublin Area. For further information on how to use the scheme call (01) 703 3204 or email travel.assist@dublinbus.ie

Get the apps:



National
Journey
Planner



Real Time
Ireland



TFI Leap
Top Up



Driver
Check

www.transportforireland.ie

Pleanáil do
Thuras



Plan your
journey

Féach faisnéis
bheo faoi thurais
amach



See live
departures

Cuir breis airgid ar
do TFI Leap Card



Top-up your TFI
Leap Card

Íoslódáil ó
Download from

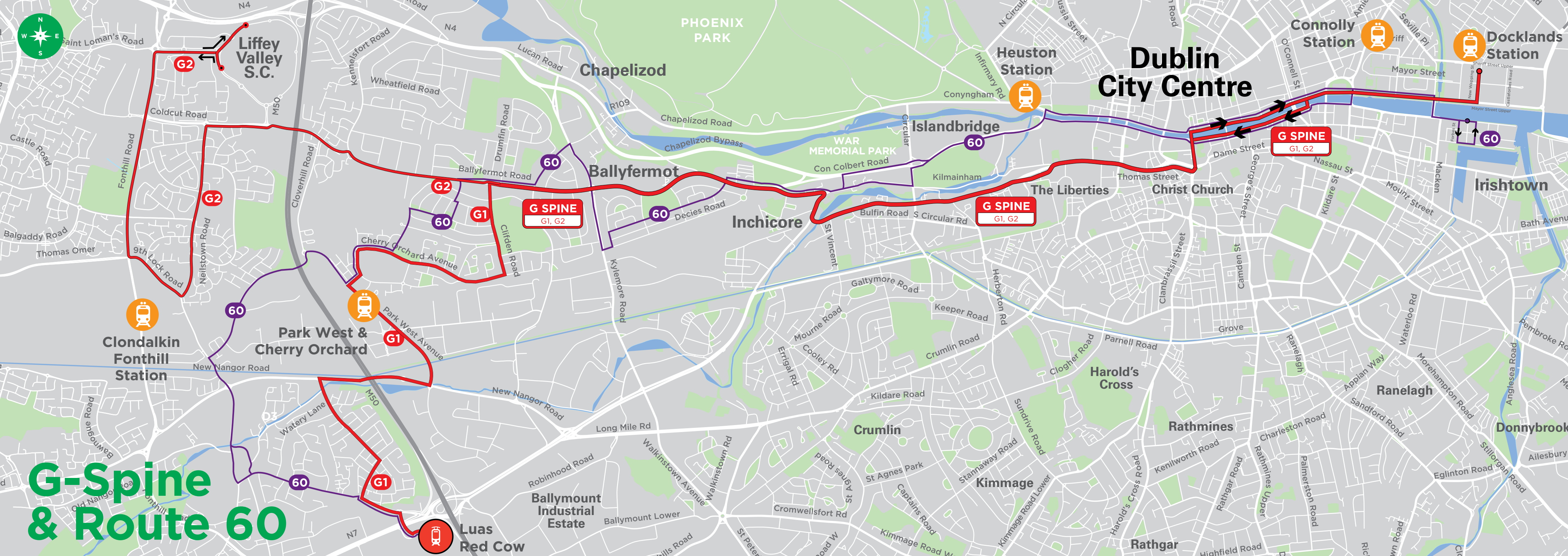


transportforireland.ie

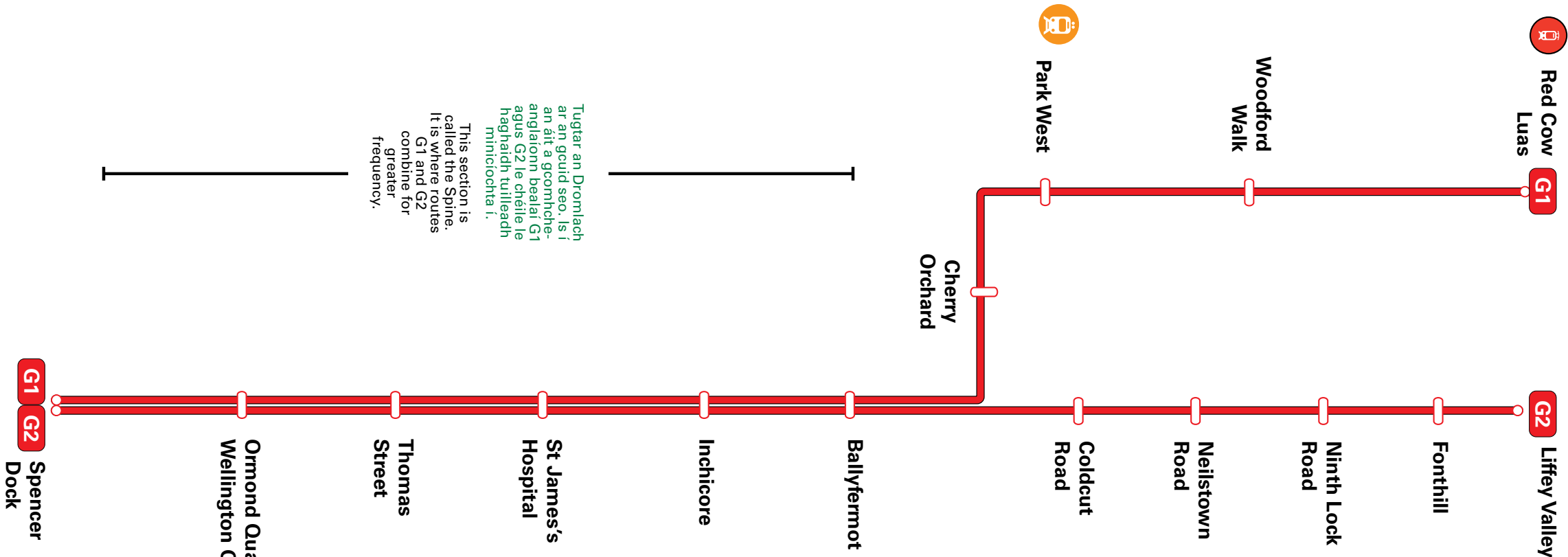




G-Spine & Route 60



G-Spine



Tugtar an Dromlach ar an gcuid seo. Is í an áit a gcomhcheanglaíonn bealaí G1 agus G2 le chéile le haghaidh tuilleadh minicíochta í.

This section is called the Spine. It is where routes G1 and G2 combine for greater frequency.



Ní thaispeántar ar léaráid an bhealaigh ach na príomhlinnístéir

Only principal areas shown on route diagram

Lá / Day	Bealach / Route	Neasmhíniúocht le linn an lae Approx day-time frequency
Laethanta le linn na seachtaine Weekdays	G1	gach 12-15 nóiméad / every 12-15 minutes
	G2	gach 12-15 nóiméad / every 12-15 minutes
An Satham Saturday	G1	gach 15 nóiméad / every 15 minutes
	G2	gach 15 nóiméad / every 15 minutes
An Domhnach Sunday	G1	gach 20 nóiméad / every 20 minutes
	G2	gach 20 nóiméad / every 20 minutes

IRISH TRANSLATION HERE

Combined frequency along the spine section is approx every 8 min on week-days during the day

Chun mionsonraí a fháil faoi na stadanna uile, téigh chuig App Pleanálaí Turais TFI.

For full stop details go to the TFI Journey Planner App.

